



# FESTIVAL GUIDE

THE COZY CACTUS

# WALKING THERE

You made it! Months of planning and the week is finally here! Good news for you is you have the BEST location to the festival. No long shuttle lines or crazy surge pricing. Time to relax!

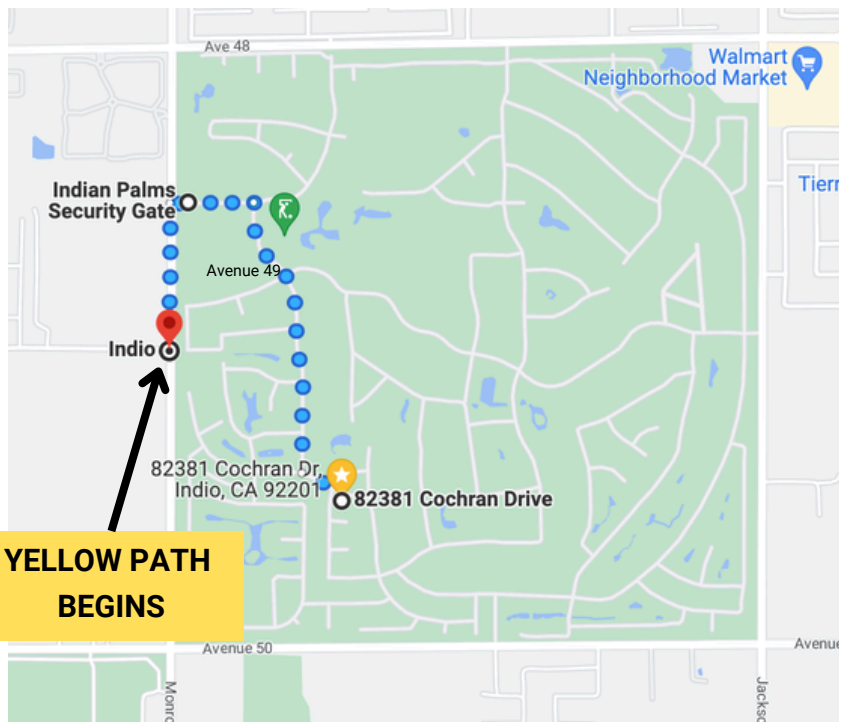




## YELLOW PATH

The Yellow Path at 49th and Monroe is going to be your best bet if walking. End to end it's about a mile and a half of walking, so bring your comfy shoes, since the path is gravel.

The Monroe gate to Indian Palms is at 48th and Monroe. So once you get to the front gate, make a left onto Monroe, and head South towards 49th.

No pedestrians will be allowed on Monroe (b/w. Ave 49 and Ave 52) or Madison (between Ave 50 and Ave 52).



 via Eisenhower Dr 19 min  
 This route has restricted usage or private roads. 1.0 mile

[82381 Cochran Dr, Indio, CA 92201](#)

[Walking Directions](#)

# GOLF CART RIDES

Sometimes, members of the community will give golf cart rides for tips. I will be adding to this list as I hear about them (not endorsed - this is just word of mouth). Please inquire to the contacts below for details and pricing.



- Sue Murren: 562-760-4313
  - Neighbor across the street
- \*Leo\*: 610-207-4589 (Truck/Large groups)
- \*Richards\*: 760-899-4693 (Truck/Large Groups)
- James: 442-458-8228 (SUV)
- Sam: 323-240-0304 (Golf Cart)
- Cheryl: 503-998-0123

The going rate for rides would be in the order of \$5/rider for a group of 10, and maybe \$10/rider in groups of five or less. I recommend this and plan in advance as it saves your feet for the festival. Once you get to the front, workers and city folks will be directing you to the path to the festival up to 49th Ave.

\*Will take you to the festival entrance past Indian Palms\*

# INDIAN PALMS

Within the gated community, it's about a 0.7 mile walk to the front security gate, then an additional 0.3 miles to the Yellow Path. You will likely find members of the community giving golf cart rides or "tailgate taxis" to the front gate for some extra cash!

## AMENITIES

When you're not at the festivals, feel free to enjoy:

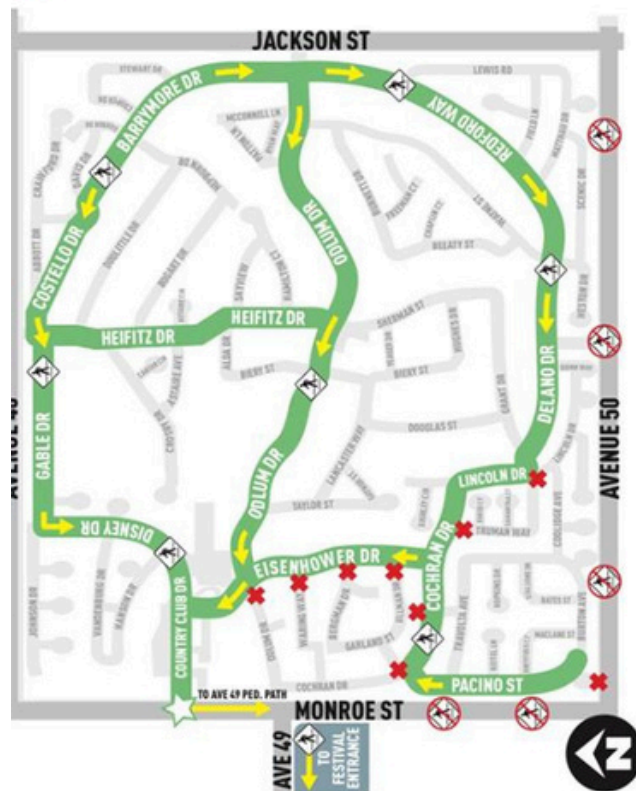
- 3 Community Pools (pg. 22 of Welcome Book)
- Pickle ball (We've provided pickle ball paddles for you)
- Tennis (Will need an ID to rent tennis rackets)
- Lifestyle Center (Let me know if interested, and I will need to give the fitness center your info to access)



INDIAN PALMS C. C.  
HOTEL • RESTAURANT • GOLF

## INDIAN PALMS CC Pedestrian traffic

✘ = NO FESTIVAL ACCESS • TRESPASSING LAWS WILL BE ENFORCED



THE COZY CACTUS

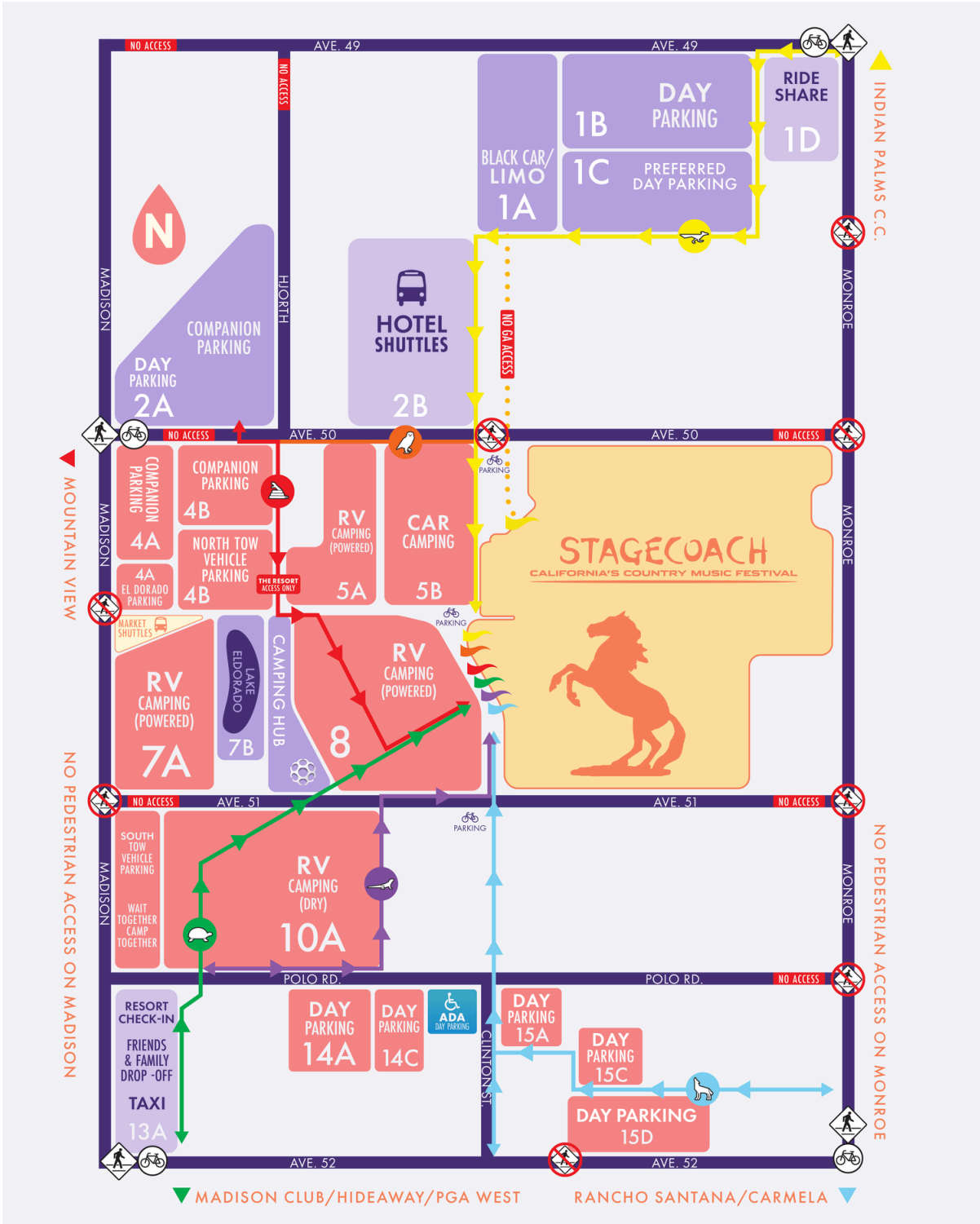
# COACHELLA GROUNDS

Once you get to the front gate of Indian Palms, cross the street, make a left!



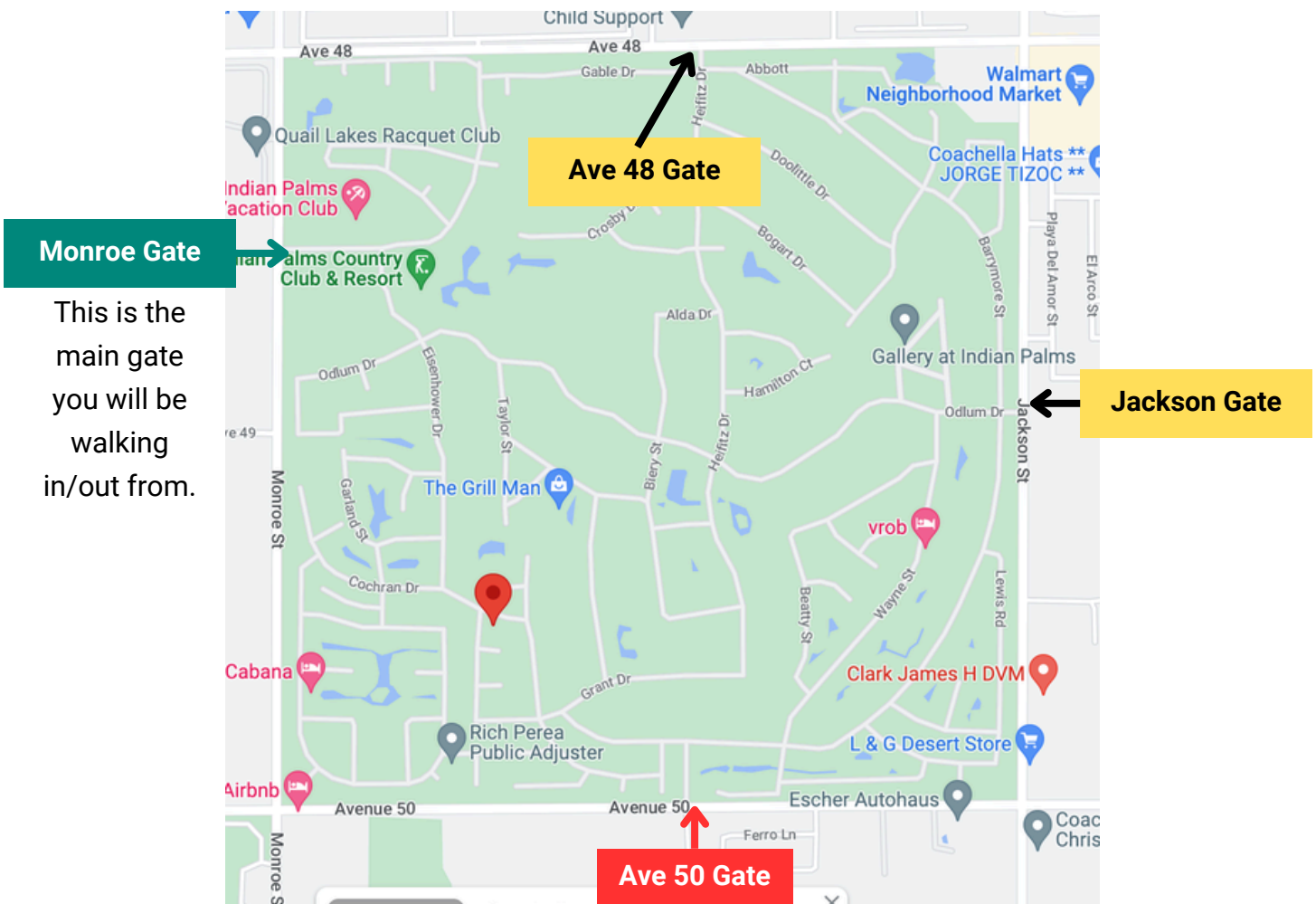
# STAGECOACH GROUNDS

Once you get to the front gate of Indian Palms, cross the street, make a left!



# DRIVING

As you can imagine, it gets extremely congested. Avoid driving if at all possible, but if you must, avoid driving 48th and Monroe, as it will be grid locked.



## Monroe Gate

This is the main gate you will be walking in/out from.

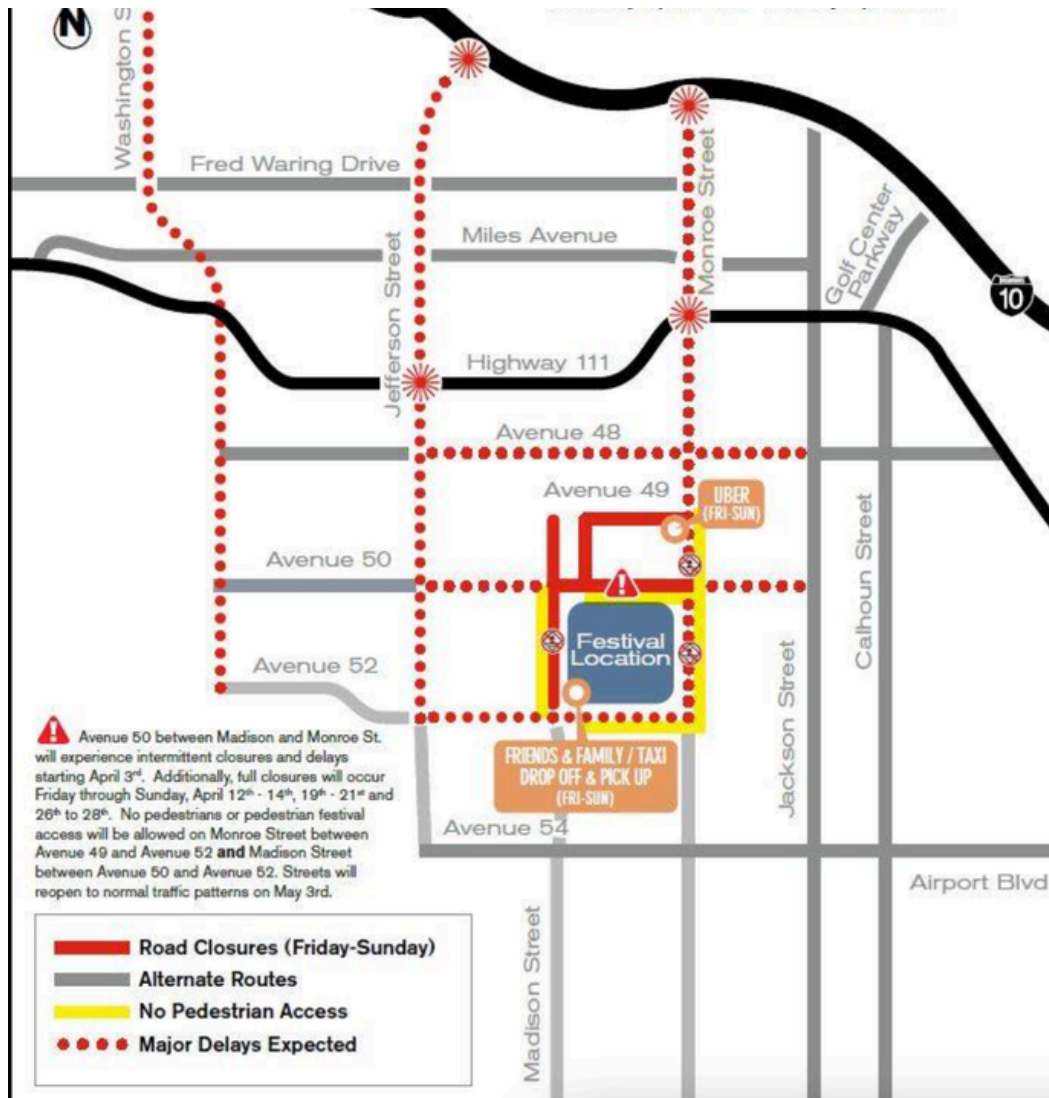
**Monroe Gate:** The only gate for guest entry into the community. It will also be the only gate that has security staff in attendance. Indian Palms has installed an extra workstation, so they will be capable of processing twice the traffic through this gate. During peak festival hours the “transponder only” lane will be converted to allow general guest and paper pass access.

**Ave 48 and Jackson Street Gates:** These gates will operate as usual without any security officers to assist with entry. Entry must be via the Conekt app on our iPod touch or via license plate (recommended to minimize traffic!)

**Avenue 50 Gate:** Access to this gate will be restricted by the Indio Police Department to residents only. Please do not use this gate, as you will be turned around.

# ROAD CLOSURES

Starting April 6th, Ave 50 between Madison & Monroe Street will experience intermittent closures & delays. Full closures will occur Friday thru Sunday, April 13th-16th, 20th-23rd & 27th-30th. Streets will be reopen to normal traffic on May 4th.



Closed streets include:

- Avenue 50 between Jackson and Madison
- Avenue 49 between Monroe and Hjorth
- Madison between Ave. 49 and 50
- Madison between Ave. 50 and 52 during egress each night (9:30p-3:00a)
- Avenue 51 between Monroe and Madison
- Hjorth between Ave. 49 and 50